








Wetlands Inquiry Field Journal

Name: _____ Room: _____

Partner's Name: _____ Date: _____

Draw a picture of your quadrat before you begin to dig. Include plants, holes, bits of sticks, and anything else you think might be important. Use the symbols in the key below.



Key:	 Burrow hole	 Other	 Other
	 Clams	 'Worms	 Plant

Wetlands Inquiry Field Journal

Tidal Zone: _____ Quadrat Number: _____

Tide Level: _____

Field Data (e.g. sediment type, number of burrows, clam and worm counts, etc.):